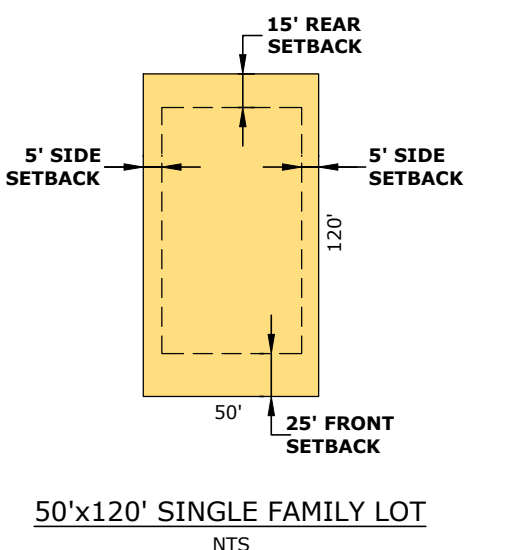
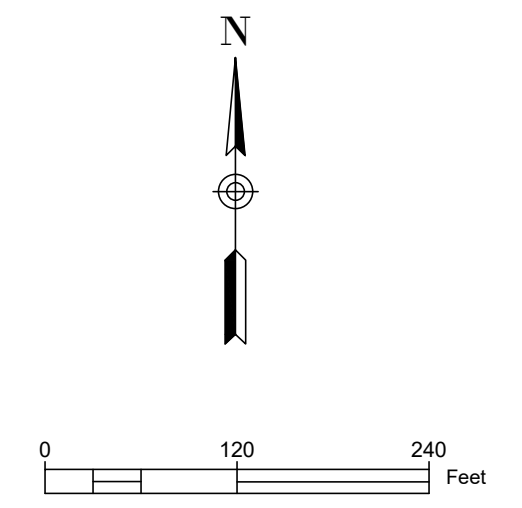
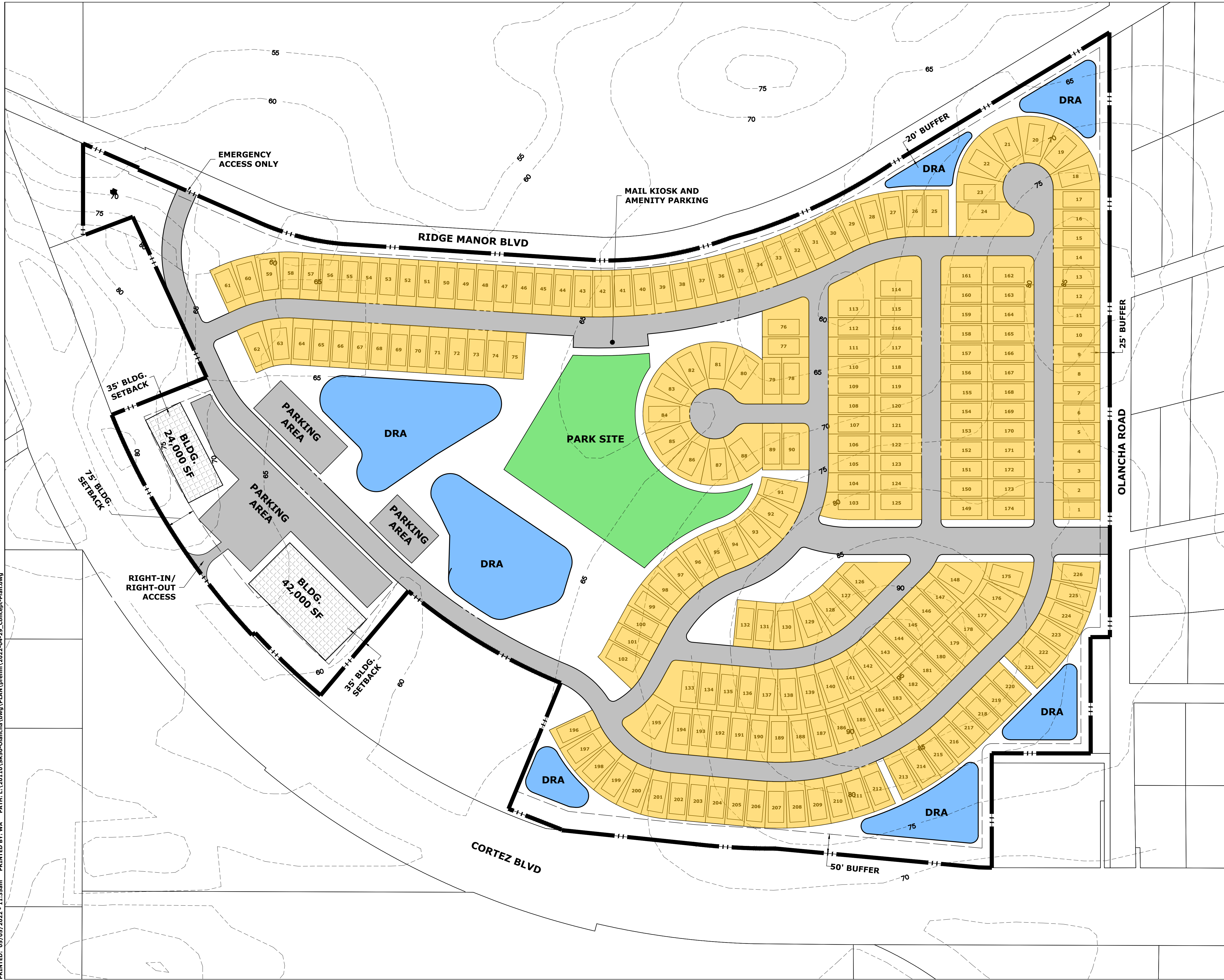


PRINTED: 05/05/2022 - 11:35am PRINTED BY: WA PATH: L:\20110\SR50-Olancha\dwg\PLAN\prelim\2022-04-29_Concept-Plan.dwg



LOT COUNT: 226
PARK SITE: 3.58 AC

CONCEPT PLAN
SR. 50 & OLANCHA RESIDENTIAL

Coastal
Engineering
Surveying
Environmental
Transportation
Construction Management
engineering associates, inc.
966 Candlelight Boulevard - Brooksville - Florida 34601
(352) 796-9423 - Fax (352) 799-8359
EB-000142

REUSE OF DOCUMENT
THIS DOCUMENT, COMPRISED OF THE
INSTRUMENT OF SERVICE, IS THE
PROPERTY OF COASTAL ENGINEERING
ASSOCIATES, INC. AND IS NOT TO BE
USED, IN WHOLE OR IN PART, FOR
ANY OTHER PROJECT WITHOUT THE
WRITTEN AUTHORIZATION OF COASTAL
ENGINEERING ASSOCIATES, INC.
DRAWING INVALID UNLESS SIGNED, DATED
& SEALED BY REGISTERED PROFESSIONAL

DATE	REV. BY/REV. NO.	REVISION

WHEN PRINTED TO SCALE, DRAWING SIZE SHALL BE 22" X 34"
SHEET
1
JOB No.: 20110